







LEGEND:

-  HELIPAD LANDING ZONE
-  FIREHOUSE/AMBULANCE
-  RADIO WHEN ENTERING
-  EMERGENCY PICK UP POINT
SX-1
SX-2
SX-3

X1 PRIMARY EVACUATION ASSEMBLY POINT FOR MAINTENANCE, SECONDARY EVACUATION ASSEMBLY POINT FOR OPERATIONS (INTERSECTION)

X2 PRIMARY EVACUATION ASSEMBLY POINT FOR OPERATIONS (NW CORNER OF FIRE/AMBULANCE BLDG)

NOTE: WHEN ENTERING HAUL ROADS DRIVERS SHALL NOTIFY PERSONNEL OR SECURITY MINE GATE PRIOR TO ENTERING.

SX/EW LANDING ZONE
32° 48' 02N, 108° 02' 59W
ELEVATION 6640
DEPARTURE TO 86°

NEW MEXICO OPERATIONS - SX / EW EMERGENCY MINE PICK UP POINTS

